

ELOY MUNI (E60) 3 NW UTC-7 N32°48.40' W111°35.20'
1511 B S4 FUEL 100LL, JET A TPA—2311(800) NOTAM FILE PRC

PHOENIX
L-5B, A

RWY 02-20: H3901X75 (ASPH) MIRL

RWY 02: REIL. VASI(V2L).

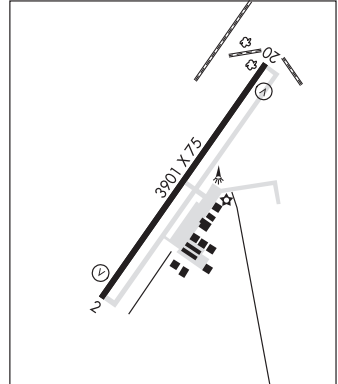
RWY 20: REIL. VASI(V2L). Rgt tfc.

AIRPORT REMARKS: Attended 1400-2300Z. Self-fueling avbl. 24 hrs with major credit card. Parachute Jumping. Seasonal crop dusting operations. Apch from W and do not overfly arpt, extremely heavy parachute jumping activity over E side of arpt SR-SS. When wind 10 knots or less dep Rwy 02 and land Rwy 20. Rwy 02-20 centerline obscured by rubber deposits. Rotating bcn OTS indef. REIL Rwy 02 and Rwy 20 OTS indef. VASI Rwy 02 and Rwy 20 OTS indef. ACTIVATE MIRL Rwy 02-20—CTAF. VASI Rwy 02 and Rwy 20 and REIL Rwy 02 and Rwy 20 opr continuously.

COMMUNICATIONS: CTAF/UNICOM 122.8

RADIO AIDS TO NAVIGATION: NOTAM FILE PRC.

STANFIELD (H) VORTAC 114.8 TFD Chan 95 N32°53.15'
W111°54.52' 094° 17.0 NM to fld. 1316/12E.



ERIC MARCUS MUNI (See AJO on page 22)

ERNEST A. LOVE FLD (See PRESCOTT on page 52)

ESTRELLA SAILPORT (See MARICOPA on page 44)

FALCON FLD (See MESA on page 44)

FLAGSTAFF PULLIAM (FLG) 4 S UTC-7 N35°08.42' W111°40.16'
7014 B S4 FUEL 100LL, JET A OX 2 TPA—See Remarks Class I, ARFF Index A NOTAM FILE FLG H-4J, L-8G

PHOENIX
IAP, AD

RWY 03-21: H8800X150 (ASPH-PFC) S-30, D-95, 2S-120,

2D-140 HIRL

RWY 03: VASI(V4L)—GA 3.0° TCH 31'.

RWY 21: MALS. PAPI(P4L)—GA 3.0° TCH 51'. Thld dsplcd 1800'.

RUNWAY DECLARED DISTANCE INFORMATION

RWY 03: TORA-8800 TODA-8800 ASDA-8800 LDA-8800

RWY 21: TORA-8800 TODA-8800 ASDA-8800 LDA-7000

AIRPORT REMARKS: Attended 1300-0600Z. Fuel self-service 24 hrs. Rwy 03-21 windshear and turbulence at both ends of rwy when surface winds exceed 10 knots. CLOSED to air carrier ops with more than 30 passenger seats except 24 hr PPR 928-556-1234. Snow removal equipment may be on rwy. Equipment has 2-way radio and monitors frequency 134.55 when twr clsd. Arpt may be CLOSED during snow removal. For current snow removal equipment activity ctc 134.55. Calm wind conditions use Rwy 21. Noise Abatement: Avoid overflight of village 3 miles south. TPA—8003(989) Conventional acft, 7503(489) Helicopter, 8503(1489) High Performance. When twr closed ACTIVATE HIRL Rwy 03-21 and MALS Rwy 21—CTAF. VASI Rwy 03 and PAPI Rwy 21 opr continuously.

WEATHER DATA SOURCES: ASOS (928) 779-2439

COMMUNICATIONS: CTAF 134.55 ATIS 125.8 UNICOM 122.95

RCO 123.65R 113.85T (PRESCOTT RADIO)

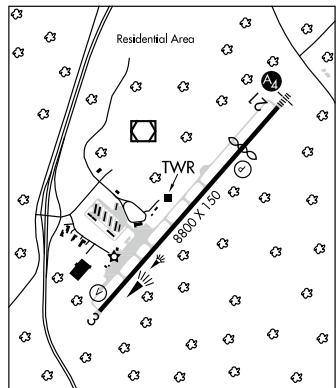
KAYENTA RCO 122.45 (PRESCOTT RADIO)

MINGUS MOUNTAIN RCO 122.3 (PRESCOTT RADIO)

® **ALBUQUERQUE CENTER APP/DEP CON** 124.5

TOWER 134.55 (1300-0400Z (1 Apr-30 Sep); 1400-0200Z (1 Oct-31 Mar)) **GND CON** 121.9

AIRSPACE: CLASS D svc 1300-0400Z 1 Apr-30 Sep, 1400-0200Z 1 Oct-31 Mar other times CLASS G.



CONTINUED ON NEXT PAGE

CONTINUED FROM PRECEDING PAGE

RADIO AIDS TO NAVIGATION: NOTAM FILE FLG.

(H) VOR/DME 113.85 FLG Chan 85(Y) N35°08.83' W111°40.45' at fld. 7026/14E.

VOR/DME unusable:

335°-030° byd 19 NM blo 24,000'

DME unusable:

230°-255° byd 20 NM blo 15,000'

LOC/GS 110.5 I-FLG Rwy 21. Glideslope unusable byd 5° left and right of LOC course. LOC unusable inside of FLG 0.8 DME.

FLYING J RANCH (See PIMA on page 52)

FORT HUACHUCA SIERRA VISTA

SIERRA VISTA MUNI-LIBBY AAF (FHU)(KFHU) CIV/MIL 3 N UTC-7 N31°35.31' W110°20.66'

PHOENIX H-4K, L-5C IAP, DIAP, AD

4719 B FUEL 100, JET A TPA—See Remarks Class IV, ARFF Index A NOTAM FILE FHU

RWY 08-26: H12001X150 (CONC) S-70, D-200, 2D-400, 2D/2D2-700 PCN 54 R/B/W/T HIRL 1.0% up W

RWY 08: PAPI(P4L)—GA 3.0° TCH 50'

RWY 26: PAPI(P4L)—GA 3.0° TCH 80'. Rgt tfc.

RWY 12-30: H5366X100 (ASPH-CONC) S-46, D-106, 2D-137, 2D/2D2-172 PCN 24 F/A/W/T MIRL

RWY 12: PAPI(P4L)—GA 3.0° TCH 51'

RWY 30: PAPI(P2R)—GA 3.0° TCH 51'. Rgt tfc.

RWY 03-21: H4285X75 (ASPH-CONC) PCN 22 F/A/W/T MIRL 2.0% up SW

RWY 03: Thld dsplcd 1253'

RWY 21: Rgt tfc.

MILITARY SERVICE: FUEL Petrol, oil and lubricants avbl 1330-0100Z

Mon-Fri, exc holidays, other times 24 hr prior notice. DSN

879-2860/62. Petrol, oil and lubricants svc requires crew member

attend to specify fuel/oil requires. Fuel limited to 6000 gallons. J8, (NC-100, A) TRAN ALERT Transient acft, etc Libby ATC or Base OPS to coordination parking.

AIRPORT REMARKS: Attended 1400-0000Z Mon-Sun. Fuel available

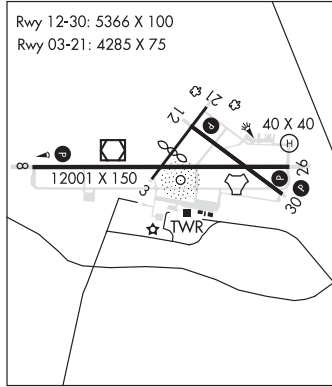
1430-2130Z 7 days/week, after hrs call 520-234-3552 (svc fee).

Joint use civil-military arprt; extensive military jet ops weekdays. Bird hazard invof all rwys on tkfs and apchs. Deer on and invof all rwys and twys especially at night. When Class D airspace in effect unmanned aerial vehicles opr surface to 7000' MSL. Bird hazard exists all rwys. Airspace Class D surface area limited to departures and full stop lds only during ngt time unmanned acft ops. Expect possible delays. Manned and unmanned acft not authorized in the same traffic pattern. Arriving manned acft may follow unmanned acft on final. Civilian traffic pattern not avbl during daytime unmanned acft traffic pattern ops. Departures and full stop landing authorized. Expect windshear on apch to all rwys. Civilian acft PPR to enter military ramp. Non scheduled arriving acft requiring assistance, etc GOC 533-2291/2292. TPA—fixed wing acft north and rotary wing south traffic pattern, altitude fixed wing reciprocating 5700(981), rotary wing 5500(781), fixed wing turboprop/jet 6200(1481). Twy G and Twy J limited to single wheel acft maximum 33,000 lbs, Twy K limited to single wheel acft maximum 50,000 lbs. Twy D and acft apron on NW side limited to dual wheels acft maximum 100,000 lbs. Circling not authorized South of Rwy 08 and Rwy 30. ACTIVATE MIRL Rwy 03-21 and Rwy 12-30, HIRL Rwy 08-26, PAPI Rwy 08, Rwy 26, Rwy 12, Rwy 30 and Perimeter lgt H1—CTAF. NOTE: See Special Notices—Tethered Areostat Radar System (TARS).

MILITARY REMARKS: Opr Mon-Fri 1000-2359Z, except holidays, other times 72 hr PPR DSN 879-2860/2862,

C520-538-2860/2862. See FLIP AP/1 Supplementary Arprt Remarks. RSTD 24 hr PPR for all transient military acft.

Civilian acft PPR to enter military ramp. Twy G limited to single wheel acft maximum 33,000 lbs, Twy K limited to single wheel acft maximum 50,000 lbs. Circling not authorized South of Rwy 08 and Rwy 30. CAUTION Expect wind shear on apch to all rwy; arprt SW wind may not be representative of wind on final apch. When Class D airspace in effect unmanned aerial vehicles (UAV) operate sfc to 7000' MSL. Extensive military jet ops weekdays. CSTMS/AG/IMG Avbl with 72 hr prior notice for US military or DoD contract acft only. MISC All transient and remain overnight acft using mil side must sign in at base ops prior to dep flight line. 72 hr PPR for use of assault strip located 5 NM NE. Non-scheduled arriving acft require assistance etc EOC 533-2291. All acft using military transient parking sign in at base ops prior to leaving flight line. Wx observation/forecast Mon-Fri 1400-0600Z, except holidays, ASOS other times. Libby wx avbl on 122.95. DSN 879-2865/2859 C520-538-2865/2859. Remote briefing svc avbl 25th operational weather squadron Davis-Monthan AFB DSN 228-6598/6599/6588, call C520-228-6598/6599/6588, and C1-877-451-8367, ext 1, or HTTPS://25OWS.DM.AF.MIL. Libby Base OPS opr Mon-Fri 1400-2359Z, except holidays other times 72 hr PPR. DSN 879-2860/2862, C520-538-2860/2862.



CONTINUED ON NEXT PAGE