



SAR Helicopter Crash 02/15/2012

Capt. Jim Little – Mission Pilot
Capt. Bill Jepsen – Mission Observer
Teton Squadron




Imagery Date: 7/14/2006 1994

43° 43.570' N 110° 13.060' W elev 2889 m

Eye alt 5.03 km




 **First Confirmed Coordinates**

 **Wreckage Location**


Image © 2012 DigitalGlobe

© 2012 Google

Google earth

Imagery Date: 7/14/2006  1994

43° 43.570' N 110° 13.042' W elev 2877 m

Eye alt 3.07 km 



Snowmobile Fatality

First Confirmed Coordinates
Wreckage Location

DNW 8DME 125 Radial

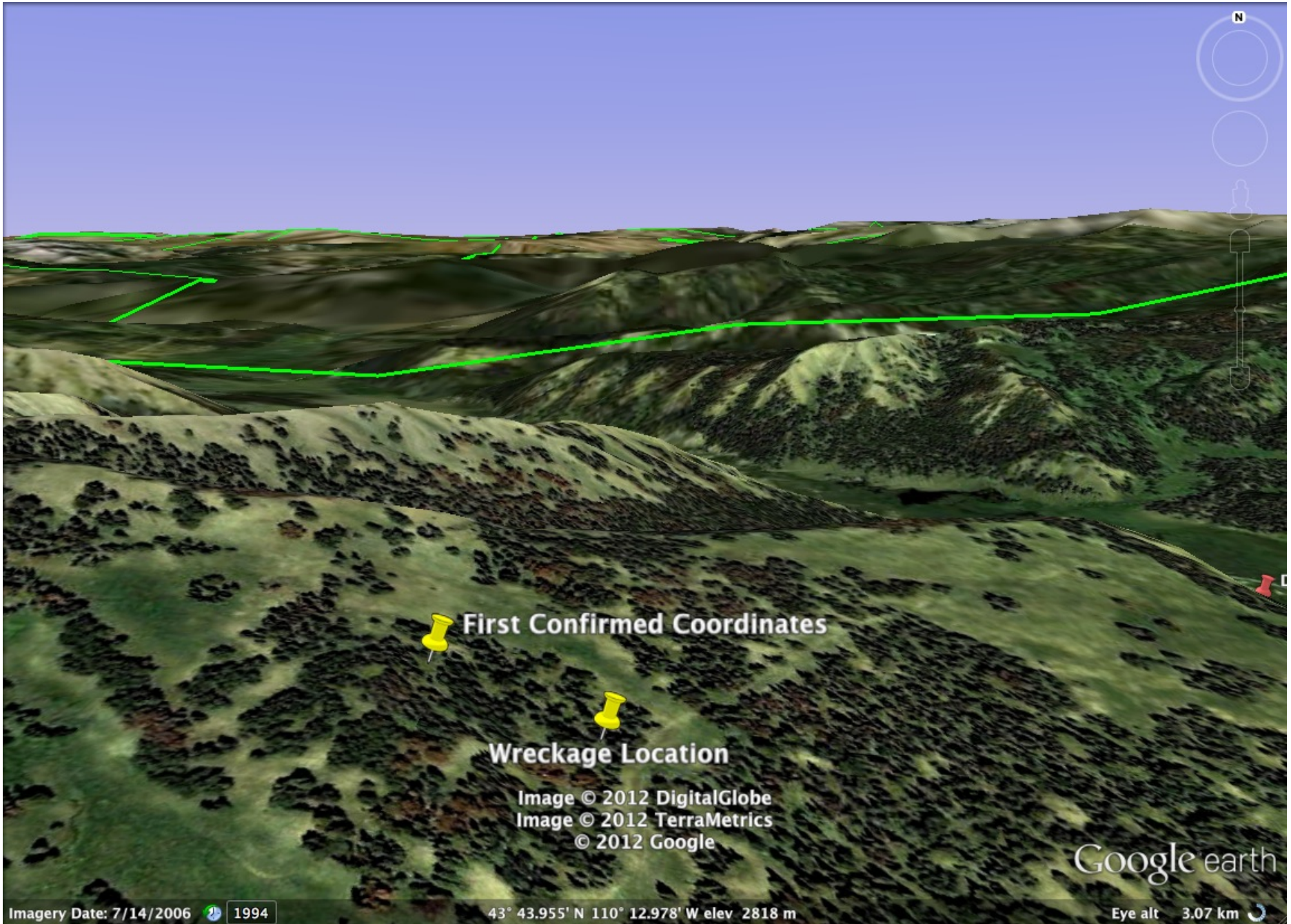
Image © 2012 DigitalGlobe
Image © 2012 TerraMetrics
© 2012 Google

Google earth

Imagery Date: 7/14/2006 1994

43° 43.954' N 110° 12.978' W elev 2817 m

Eye alt 3.34 km



First Confirmed Coordinates

Wreckage Location


Image © 2012 DigitalGlobe
Image © 2012 TerraMetrics
© 2012 Google

Google earth

Imagery Date: 7/14/2006 1994

43° 43.955' N 110° 12.978' W elev 2818 m

Eye alt 3.07 km




Crash Location





Crash Location

N



Snowmobile Group

Crash Location

N







Crash Location

N



Crash Location





Crash Location

Snow Machines













