

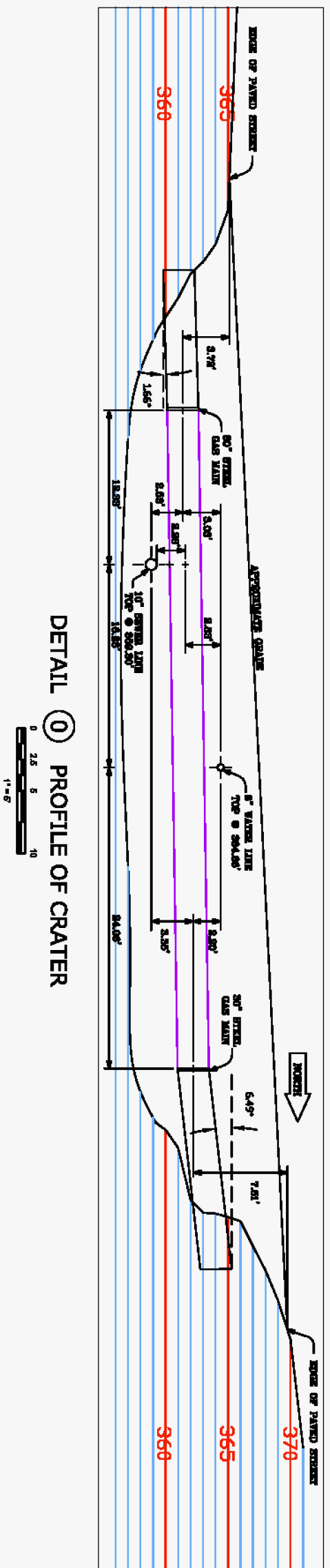
LOT 28  
BLOCK 18  
49 MAPS 20

MARCH 22, 2011

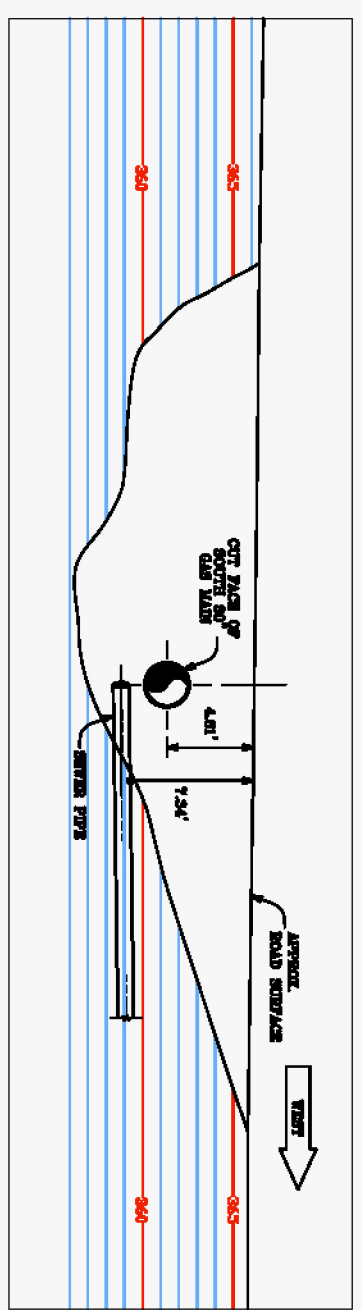
- LEGEND**
- PROPOSED LINE (P/L)
  - CONTOUR LINE
  - 30\"/>

**NOTE:**  
ALL PEAK AND PROFILE MEASUREMENTS WERE TAKEN AND PLANNED ON FIELD SURVEYS DONE FROM SURVEYS AND SITE EXCAVATION, AND MAY NOT REFLECT THE ORIGINAL SIZE OF THE CRATER.

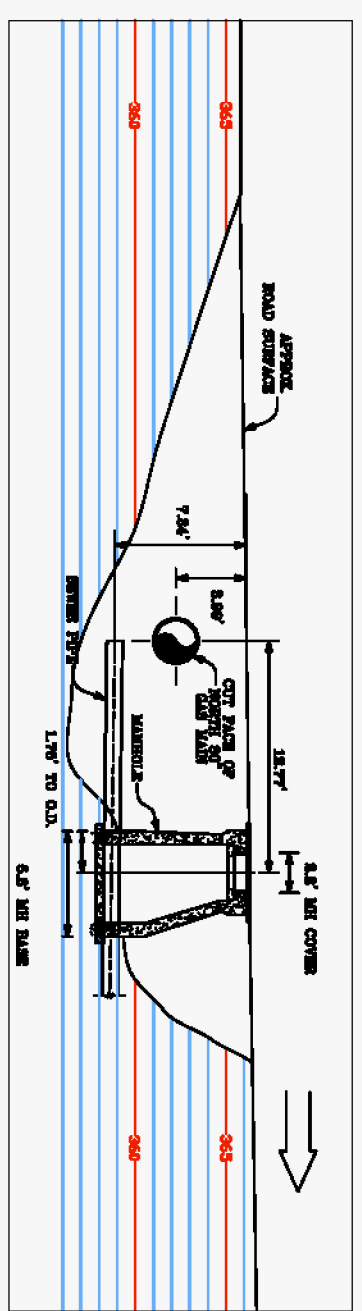
**BASIS OF SURVEY CONTROL.**  
THE CORNERSTONES AND BENCHMARK ARE SHOWN FROM THE CITY RECORDS FOR 1861 - IS LOCATED AT THE CORNER OF CLAREMONT DRIVE AND GLENVIEW DRIVE, SAID CORNERSTONES BEING IN PLAIN SIGHT OF BOTH 3 STATE PLAIN COGNITIVE SYSTEM, HAVING A RECORDING OF POSITIONS, 415 AND AN ELEVATION OF 666.66, 745, AND SAID BENCHMARK BEING REVEALED AND HAVING AN ELEVATION OF 586.15.



DETAIL M **○** PROFILE OF CRATER



DETAIL N **○** PROFILE OF CRATER



DETAIL O **○** PROFILE OF CRATER

**REVISIONS:**

| DESCRIPTION                             | REV. | DATE    | DESIGNED BY        |
|---|------|---------|--------------------|
| FIELD SURVEY, CORRECTED TO 2011         | 2011 | 3/22/11 | Michael S. Beckman |
| ADDED PHOTO MEASUREMENTS CORRECTED DATA | 2011 | 4/4/11  | Michael S. Beckman |
| CONSTRUCTION                            |      |         |                    |

SAN BRUNO

# PLAN & PROFILE OF CRATER SAN BRUNO BLAST AREA

Professional Land Services  
Michael S. Beckman, P.L.E.  
California License Number: 68777  
101 Research Lane, 3117  
San Bruno, CA 94066  
Phone/FAX 650-344-0007  
48th Pennsylvania • Title Investigations  
Legal Investigations • Surveying & Mapping