

ATTACHMENT 5

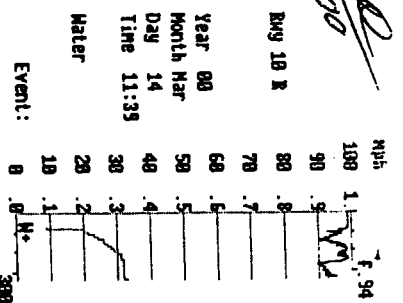
**NATIONAL TRANSPORTATION SAFETY BOARD
WASHINGTON, D.C.**

**BUR CFME Data Strips
(3 pages)**

Mode Unit Taxi
 FAA F 500
 Printout zoom: 1/2
 Measured dist: 5689.2 Mi
 Les

- 1. Rwy 28 R 11600F
- 2. Rwy 10 L 11600F
- 3. Rwy 28 L 10400F
- 4. Rwy 10 R 10400F
- 5. Rwy 01 L 7000F
- 6. Rwy 19 R 7000F
- 7. Rwy 01 R 9500F
- 8. Rwy 19 L 9500F
- 9. Rwy 36 1000F

3-14-00
[Signature]

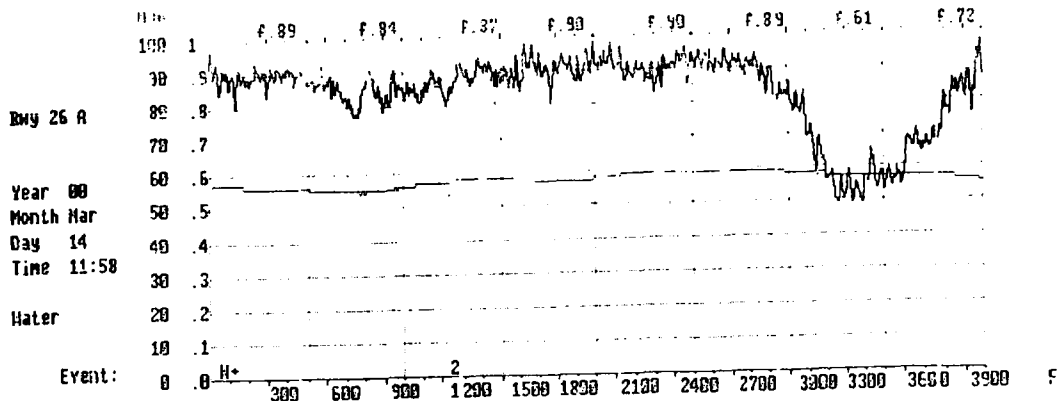
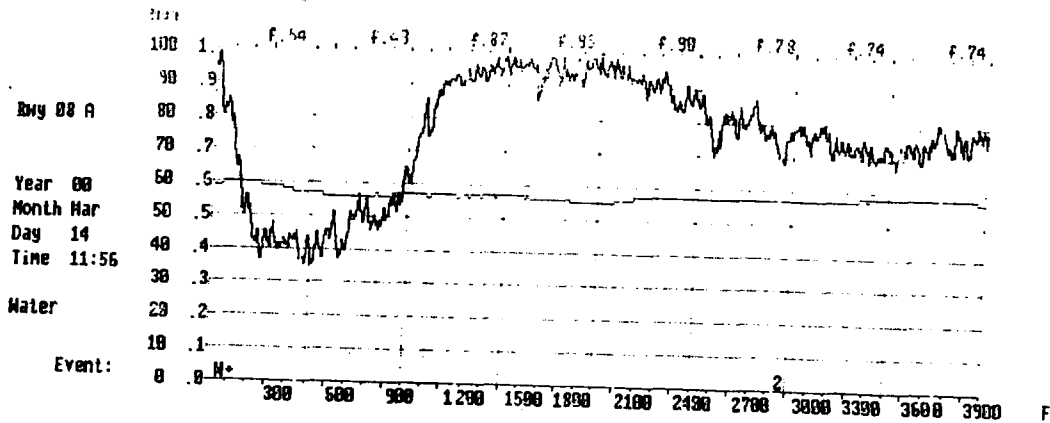
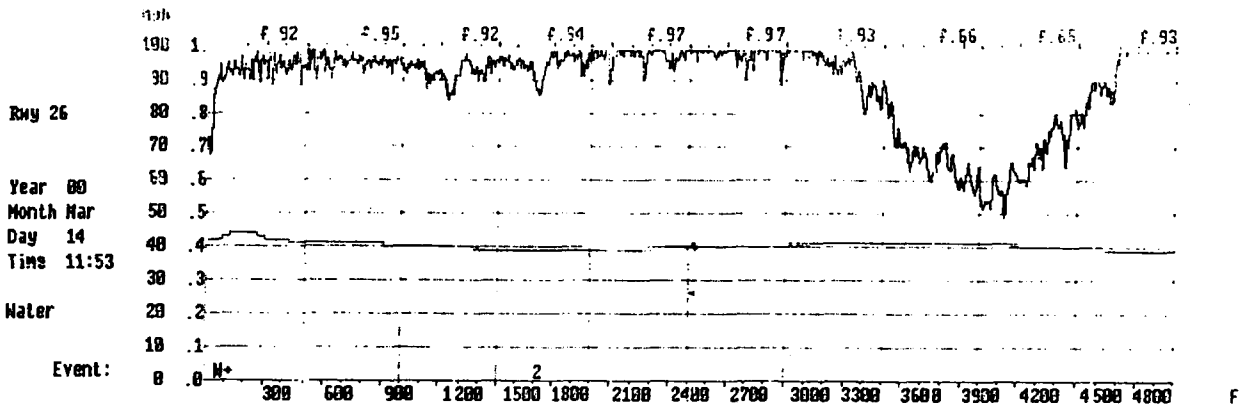
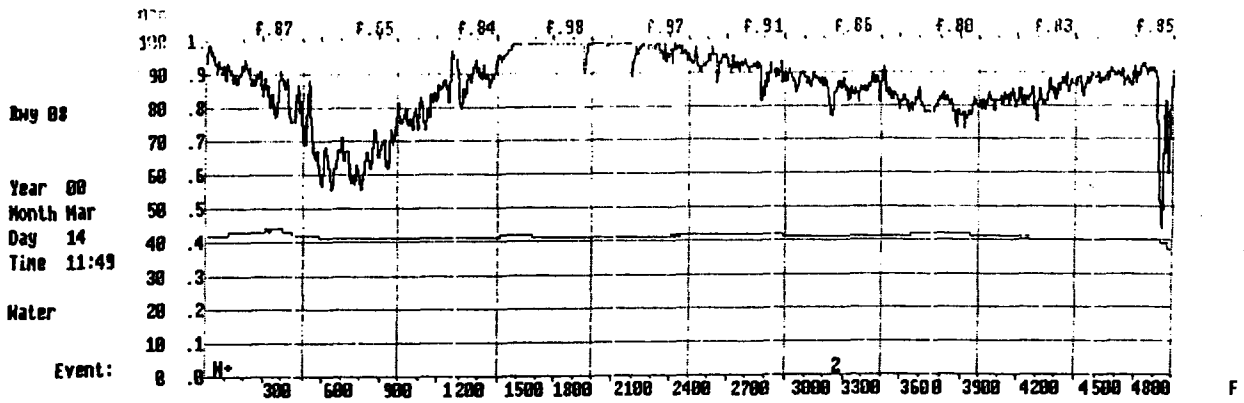


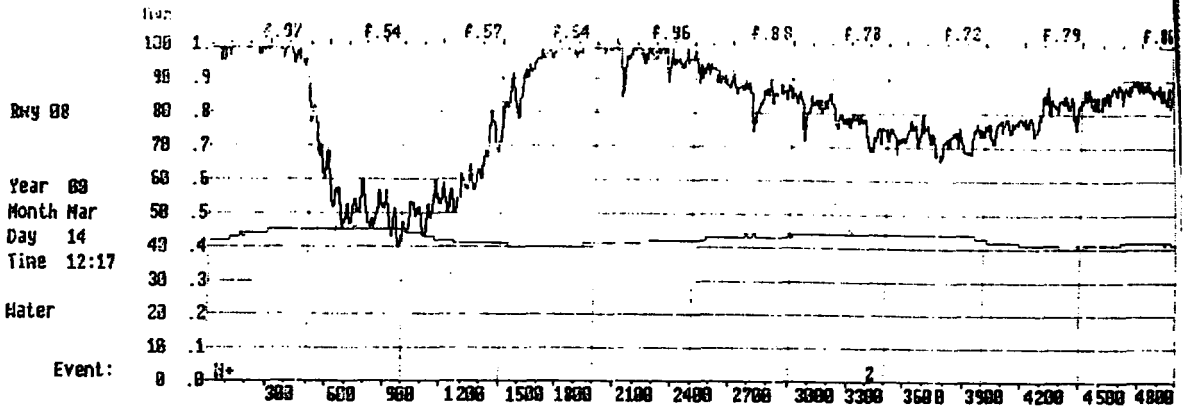
Print aborted.

RAIN
ABOORT
NO WATER

after 173

-15-





[Signature]
 14-00

