

AIRNAV.COM



ADD MORE BLUE SKY TO YOUR ENGINE

[CLICK HERE TO BUY](#)



[Airports](#)

[Nav aids](#)

[Airspace Fixes](#)

[Aviation Fuel](#)

[AIRBOSS](#)

[iPhone App](#)

[My AirNav](#)

1709 users online

WI14 Baldwin Airport
Baldwin, Wisconsin, USA



GOING TO BALDWIN?

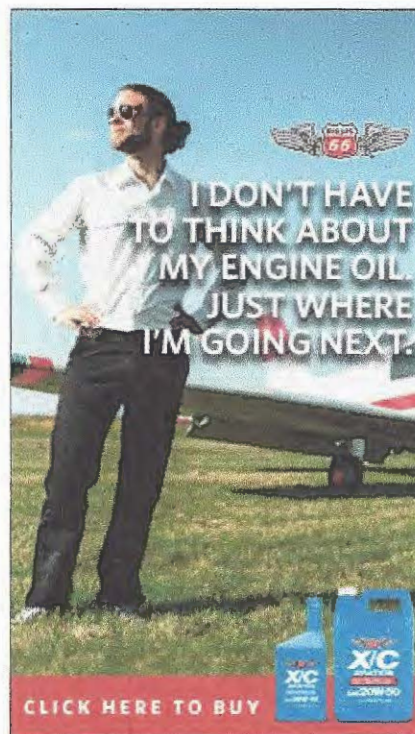
[Reserve a Hotel Room](#)

FAA INFORMATION EFFECTIVE 21 JULY 2016

[Log](#) | [Ops](#) | [Rwys](#) | [IFR](#) | [FBQ](#) | [Links](#)
[Com](#) | [Nav](#) | [Svcs](#) | [Stats](#) | [Notes](#)

Location

FAA Identifier: WI14
 Lat/Long: 44-57-59.8760N / 092-23-15.6880W
 44-57.997933N / 092-23.261467W
 44.9666322 / -92.3876911
 (estimated)
 Elevation: 1104 ft. / 336.5 m (surveyed)
 Variation: 02E (1985)
 From city: 1 mile W of BALDWIN, WI
 Time zone: UTC -5 (UTC -6 during Standard Time)
 Zip code: 54002



Airport Operations

Airport use: Private use. Permission required prior to landing
 Activation date: 12/1948
 Sectional chart: [GREEN BAY](#)
 Control tower: no
 ARTCC: MINNEAPOLIS CENTER
 FSS: GREEN BAY FLIGHT SERVICE STATION
 Attendance: UNATNDD
 Pattern altitude: 2104 ft. MSL
 Wind indicator: yes
 Segmented circle: no

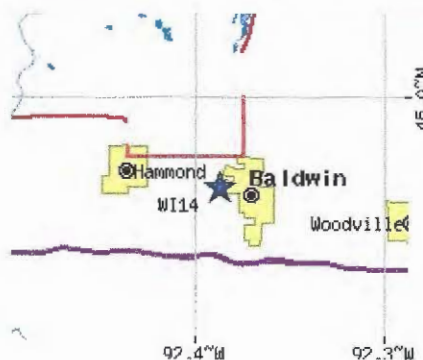
Airport Communications

WX AWOS-3 at RNH (13 nm NW): 120.0 (715-246-3202)
 WX AWOS-3 at 21D (20 nm W): 120.075 (651-779-5949)

Nearby radio navigation aids

VOR radial/distance	VOR name	Freq	Var
MSPr081/36.3	MINNEAPOLIS VOR/DME	115.30	02E
RPDr223/37.3	RICE LAKE VOR/DME	110.00	01E
EAUr272/38.8	EAU CLAIRE VORTAC	112.90	04E
FGTr053/39.4	FARMINGTON VORTAC	115.70	06E

NDB name Hdg/Dist Freq Var ID



Road maps at: [MapQuest](#) [Bing](#) [Google](#)

Aerial photo

HOPEY 074/24.2 400 03E PPI .-. .-. .-

Airport Services

- Parking: hangars
- Airframe service: NONE
- Powerplant service: NONE
- Bottled oxygen: NONE
- Bulk oxygen: NONE

Runway Information

Runway 18/36

Dimensions: 1950 x 120 ft. / 594 x 37 m

Surface: turf

RUNWAY 18

RUNWAY 36

- | | |
|--|--|
| Traffic pattern: left | left |
| Markings: none | none |
| Runway end identifier lights: no | no |
| Obstructions: pole, 600 ft. from runway, 30:1 slope to clear | road/fence, 20 ft. from runway, 1:1 slope to clear |
| +22' POLE 100' | |
| RIGHT OF CNTRLN. | |

Airport Ownership and Management from official FAA records

Ownership: Privately-owned

Owner: JOHN BUCSKO AND KERRY MCCAULEY
 2026 COUNTY RD J
 BALDWIN, WI 54002
 Phone 715-684-3416

Manager: JOHN BUCSKO AND KERRY MCCAULEY
 2026 COUNTY RD J
 BALDWIN, WI 54002
 Phone 715-684-3416

Airport Operational Statistics

- | | |
|--------------------------------|--|
| Aircraft based on the field: 3 | Aircraft operations: avg 38/week * |
| Single engine airplanes: 3 | 50% transient general aviation |
| | 50% local general aviation |
| | * for 12-month period ending 07 September 1979 |

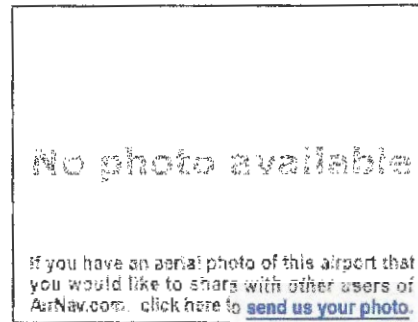
Additional Remarks

- CLOSED DECEMBER THRU MAY.
- RWY 18/36 HAS A 530' X 120' TURF STOPWAY NORTH END.
- EXTENSIVE PARACHUTE JUMPING MAY THRU NOVEMBER.

Instrument Procedures

There are no published instrument procedures at WI14.

Some nearby airports with instrument procedures:



Sectional chart



Airport distance calculator

Flying to Baldwin Airport? Find the distance to fly.

From to WI14
 CALCULATE DISTANCE

Sunrise and sunset

	Times for 27-Jul-2016	
	Local (UTC-5)	Zulu (UTC)
Morning civil twilight	05:17	10:17
Sunrise	05:51	10:51
Sunset	20:41	01:41
Evening civil twilight	21:15	02:15

Current date and time

Zulu (UTC) 27-Jul-2016 18:47:12
 Local (UTC-5) 27-Jul-2016 13:47:12

METAR

- KRNH** 271835Z AUTO 21005KT 10SM -RA SCT023 BKN031 OVC110 25/20 A2996 RMK AO2 T02490198
- K21D** 271834Z AUTO 17005KT 10SM RA SCT029 BKN040 BKN050 25/22 A2996 RMK AO2 LTG DSNT NW
- KLUM** 271835Z AUTO 11006KT 10SM BKN120 27/21 A2996 RMK AO2 T02700211
- KOEO** 271835Z AUTO 17007KT 10SM -RA SCT026 SCT037 BKN110 26/21 A2996 RMK AO2 T02580205
- KRGK** 271835Z AUTO 24005KT 10SM SCT120 27/20 A2996 RMK AO2 LTG DSNT NW

TAF

- KRNH** 271723Z 2718/2818 16003KT P6SM BKN120 FM271900 VRB03KT P6SM VCSH SCT035 OVC070 TEMPO 2719/2722 3SM -TSRA

AIRNAV.COM

CONTRACT
FUEL FOR ALL!

Airports

Nav aids

Airspace Fixes

Aviation Fuel

AIRBOSS

iPhone App

My AirNav

1044 users online

KRNH New Richmond Regional Airport
New Richmond, Wisconsin, USA



GOING TO NEW RICHMOND?

FAA INFORMATION EFFECTIVE 25 MAY 2017

[Log](#) | [Ops](#) | [Rwy's](#) | [IFR](#) | [FBO](#) | [Links](#)
[Com](#) | [Nav](#) | [Svcs](#) | [Stats](#) | [Notes](#)

Location

FAA Identifier: RNH

Lat/Long: 45-08-52.0000N / 092-32-21.0000W
45-08.866667N / 092-32.350000W
45.1477778 / -92.5391667
(estimated)

Elevation: 997.9 ft. / 304.2 m (surveyed)

Variation: 02E (1995)

From city: 2 miles N of NEW RICHMOND, WI

Time zone: UTC -5 (UTC -6 during Standard Time)

Zip code: 54017

Airport Operations

Airport use: Open to the public

Activation date: 07/1964

Control tower: no

ARTCC: MINNEAPOLIS CENTER

FSS: GREEN BAY FLIGHT SERVICE STATION

NOTAMs facility: RNH (NOTAM-D service available)

Attendance: CONTINUOUS

Pattern altitude: 1997.9 ft. MSL

Wind indicator: lighted

Segmented circle: yes

Lights: MIRL RY 14/32 PRESET ON LOW INTST; TO INCR
INTST & ACTVT PAPI & REIL RYS 14 & 32 - CTAF.

Beacon: white-green (lighted land airport)

Operates sunset to sunrise.

Airport Communications

CTAF/UNICOM: 122.975

WX AWOS-3: 120.0 (715-246-3202)

MINNEAPOLIS APPROACH: 121.2

MINNEAPOLIS DEPARTURE: 121.2

WX AWOS-3 at OEO (12 nm NW): 119.925 (715-294-3845)

WX AWOS-3 at 21D (16 nm SW): 120.075 (651-779-5949)

Fuel Prices in Your Pocket

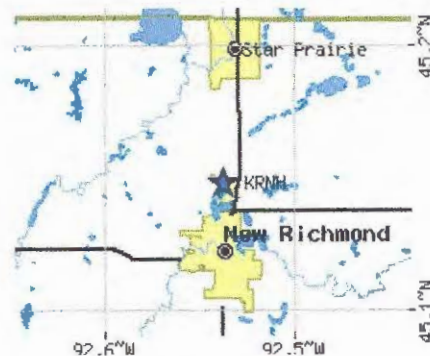
AirNav
FBO
iPhone App

- Save searches for in-flight/offline use
- Write comments and update prices on the spot
- Confirm fuel prices when you pay

Download the **FREE** iPhone App from AirNav [CLICK HERE](#)
Leave your AirBoss card at home! Use the App!

Click below to watch the video

YouTube

Road maps at: [MapQuest](#) [Bing](#) [Google](#)

Aerial photo

Nearby radio navigation aids

VOR radial/distance	VOR name	Freq	Var
MSP r061/33.2	MINNEAPOLIS VOR/DME	115.30	02E
GEP r084/35.3	GOPHER VORTAC	117.30	06E

NDB name	Hdg/Dist	Freq	Var	ID
HOPEY	043/23.7	400	03E	PPI .-. .-. .-
RUSH CITY	150/37.3	282	02E	ROS .- .-. .-
CAMBRIDGE	128/39.2	350	01E	CBG .-. .-. .-

Airport Services

- Fuel available: 100LL JET-A
- Parking: hangars and tiedowns
- Airframe service: MAJOR
- Powerplant service: MAJOR
- Bottled oxygen: LOW
- Bulk oxygen: NONE

Runway Information

Runway 14/32

Dimensions: 5507 x 75 ft. / 1679 x 23 m
 Surface: asphalt, in fair condition
 Weight bearing capacity: Single wheel: 30.0
 Double wheel: 60.0

Runway edge lights: medium intensity
RUNWAY 14
 Latitude: 45-09.359745N
 Longitude: 092-32.773747W
 Elevation: 997.5 ft.
 Traffic pattern: left
 Runway heading: 142 magnetic, 144 true
 Markings: nonprecision, in fair condition
 Visual slope indicator: 4-light PAPI on left (3.00 degrees glide path)

RUNWAY 32
 45-08.635575N
 092-32.003938W
 996.3 ft.
 left
 321 magnetic, 323 true
 nonprecision, in fair condition
 PAPI RY 32 UNUSBL
 BYD 4 DEG RGT OF COURSE.

Runway end identifier lights: yes
 Touchdown point: yes, no lights
 Obstructions: 54 ft. tree, 1500 ft. from runway, 230 ft. left of centerline, 24:1 slope to clear
 yes
 yes, no lights
 28 ft. pole, 1500 ft. from runway, 300 ft. right of centerline, 46:1 slope to clear

Runway 4/22

Dimensions: 2050 x 75 ft. / 625 x 23 m
 Surface: turf, in fair condition

WARNING: Photo may not be current or correct



Photo taken 09-Nov-2015 looking south.

Do you have a better or more recent aerial photo of New Richmond Regional Airport that you would like to share? If so, please [send us your photo.](#)

Sectional chart



Airport diagram

CAUTION: Diagram may not be current



Airport distance calculator

Flying to New Richmond Regional Airport? Find the distance to fly.