

Beech 400 – N428JD
Macon, GA
September 18, 2012
ERA12FA567

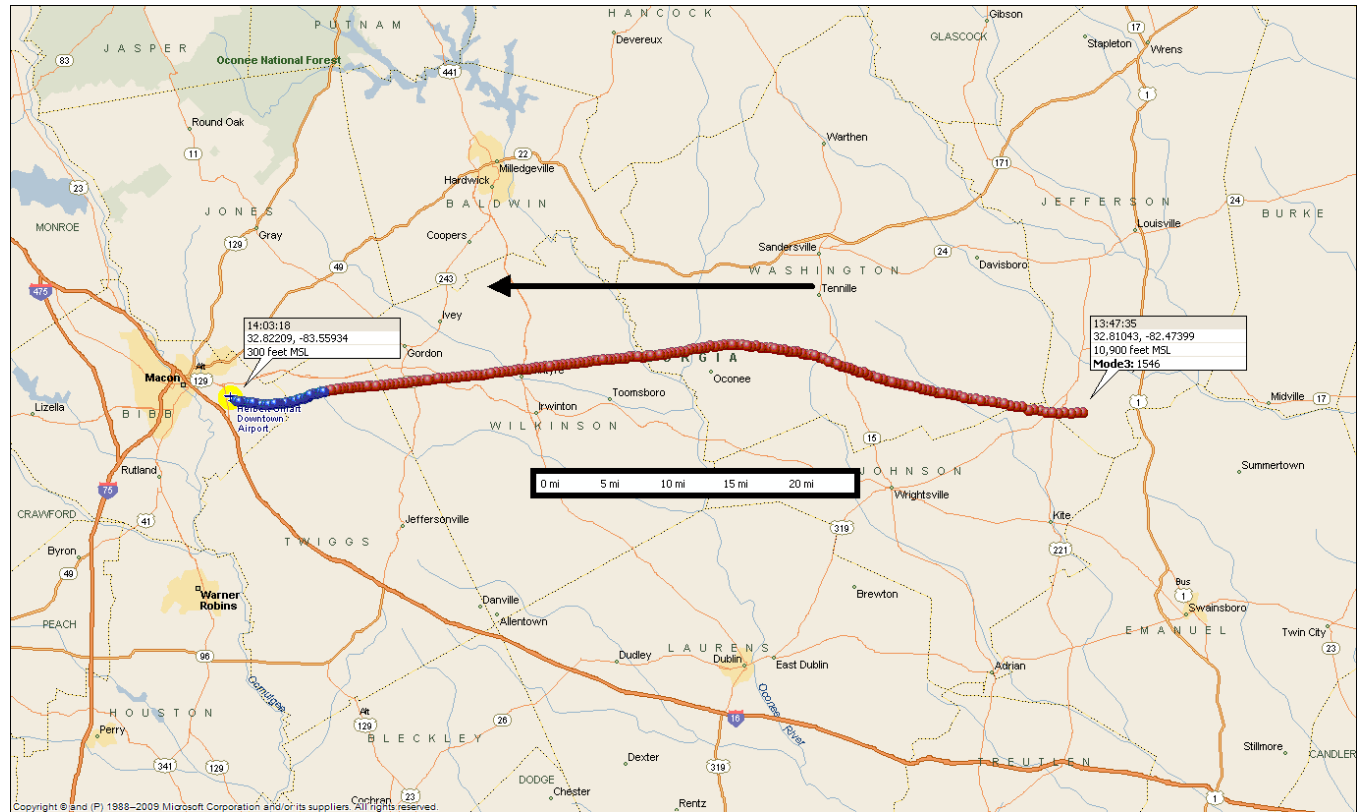
ATC Attachment 1
ATC Radar Plot
(6 Pages)

Radair flight track of
N428JD from 13:47:35
UTC to 14:03:18 UTC
September 18, 2012.

Flight track indicated by
red and blue dots. Route
of flight indicated by a
black arrow.

Red dots indicate a mode 3
transponder code of 1546.
Blue dots indicate a mode
3 transponder code of
1200.

Radair data is derived from
the Macon GA Airport
Surveillance Radar (ASR)
located at 32 41 45N/-83
39 41 W.



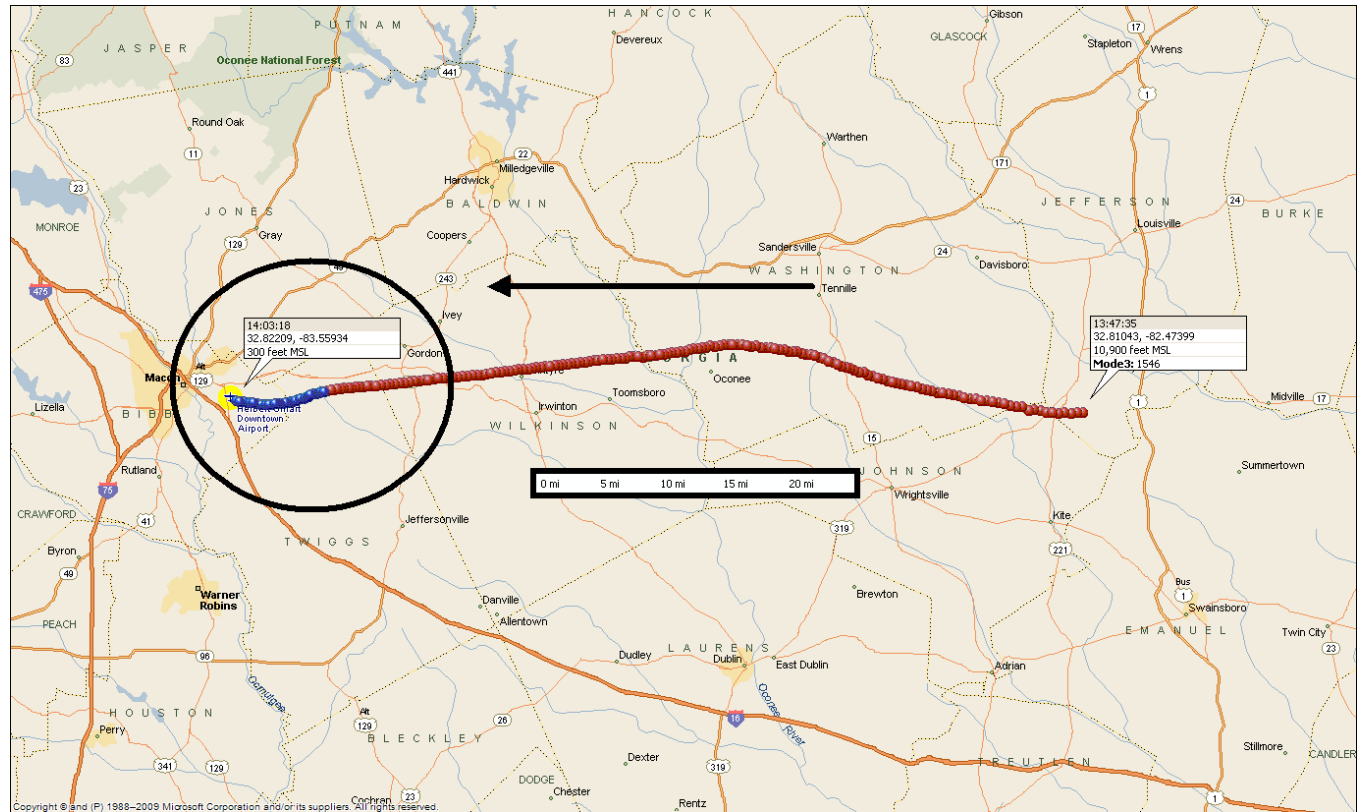
ERA12FA567
N428JD Beech 400
September 18, 2012 Macon, GA

Radar flight track of
N428JD from 13:47:35
UTC to 14:03:18 UTC
September 18, 2012.

Flight track indicated by
red and blue dots. Route
of flight indicated by a
black arrow.

Red dots indicate a mode 3
transponder code of 1546.
Blue dots indicate a mode
3 transponder code of
1200.

Black circle represents
flight track portion to be
expanded in the next slide.

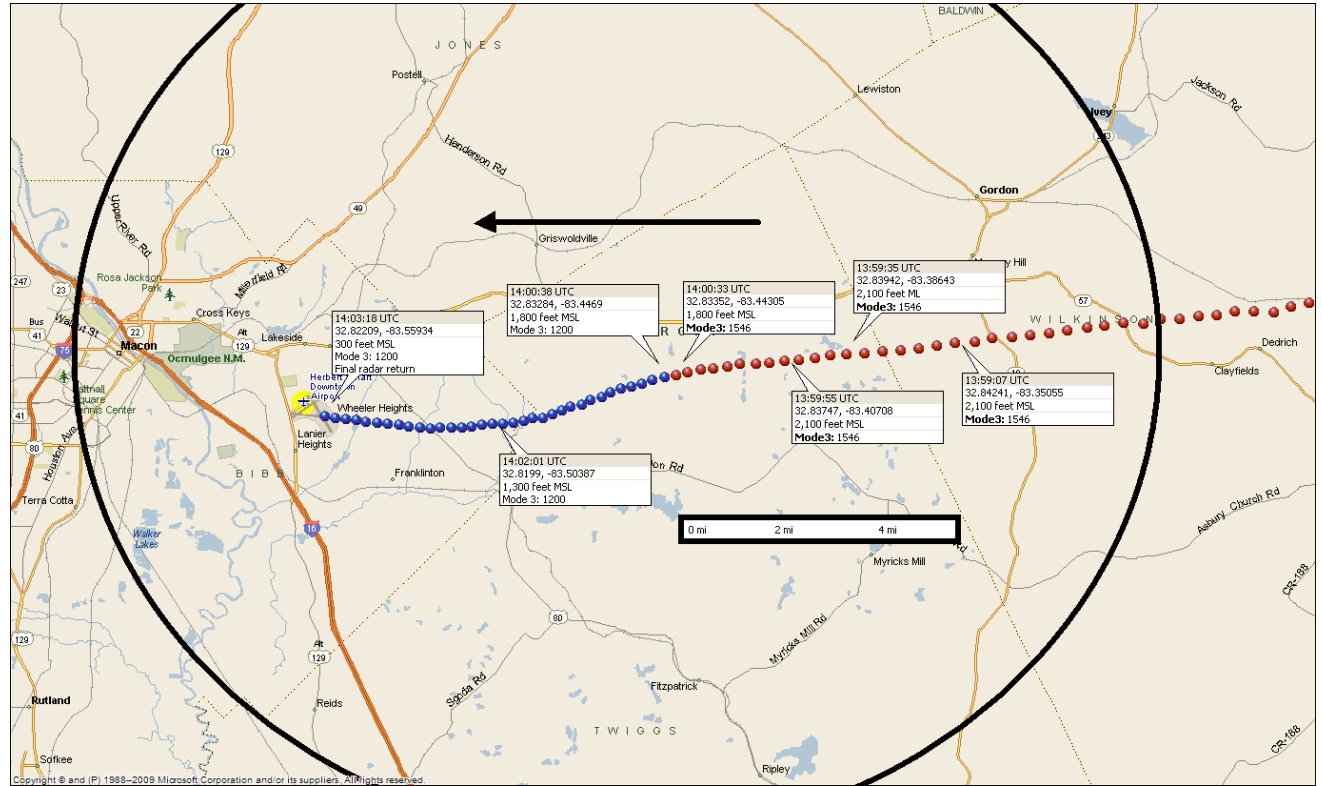


ERA12FA567
N428JD Beech 400
September 18, 2012 Macon, GA

Radar flight track of N428JD

Flight track indicated by red and blue dots. Route of flight indicated by a black arrow.

Red dots indicate a mode 3 transponder code of 1546. Blue dots indicate a mode 3 transponder code of 1200.

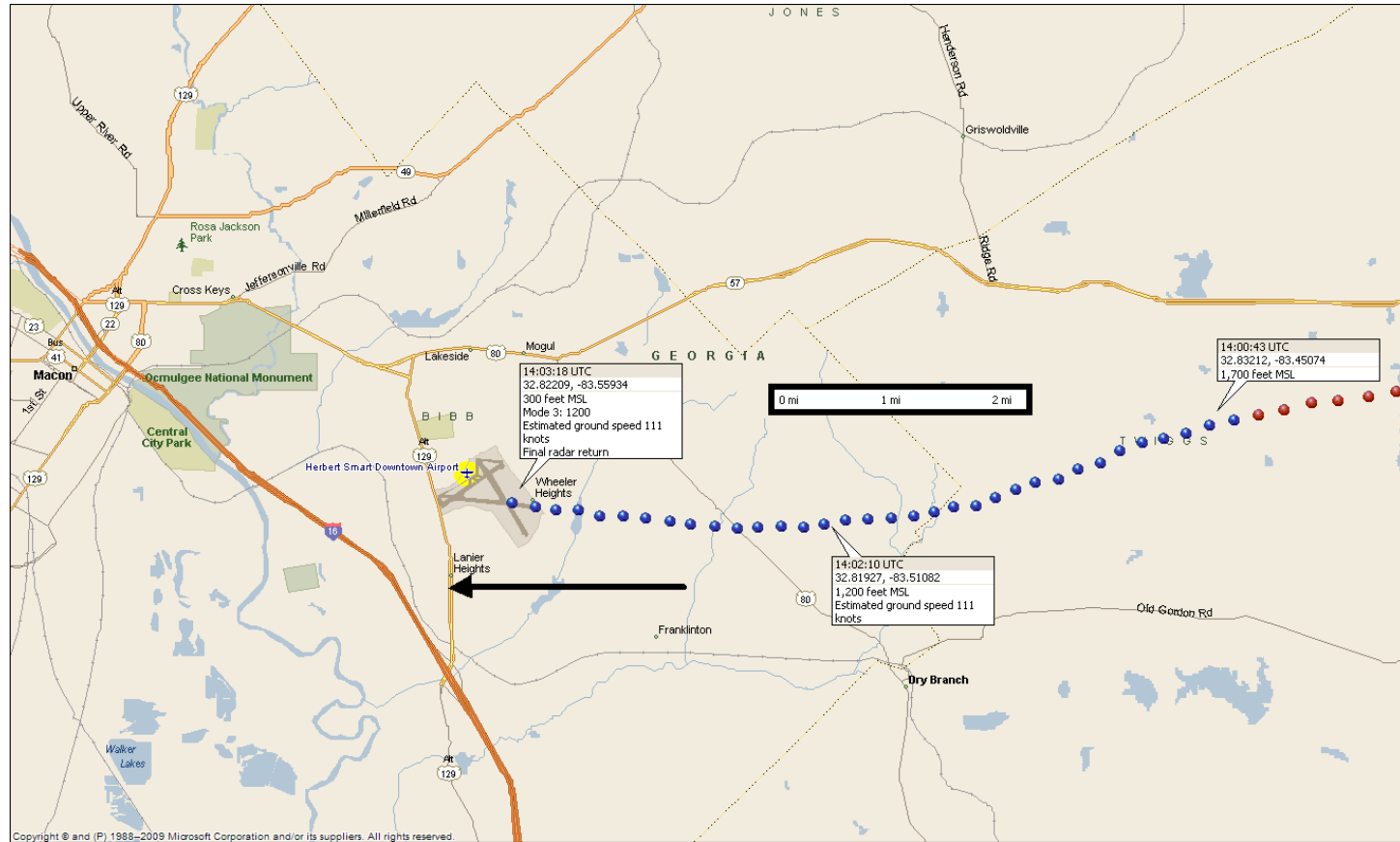


ERA12FA567
N428JD Beech 400
September 18, 2012 Macon, GA

Radar flight track of the final portion of flight for N428JD

Flight track indicated by blue dots. Route of flight indicated by a black arrow.

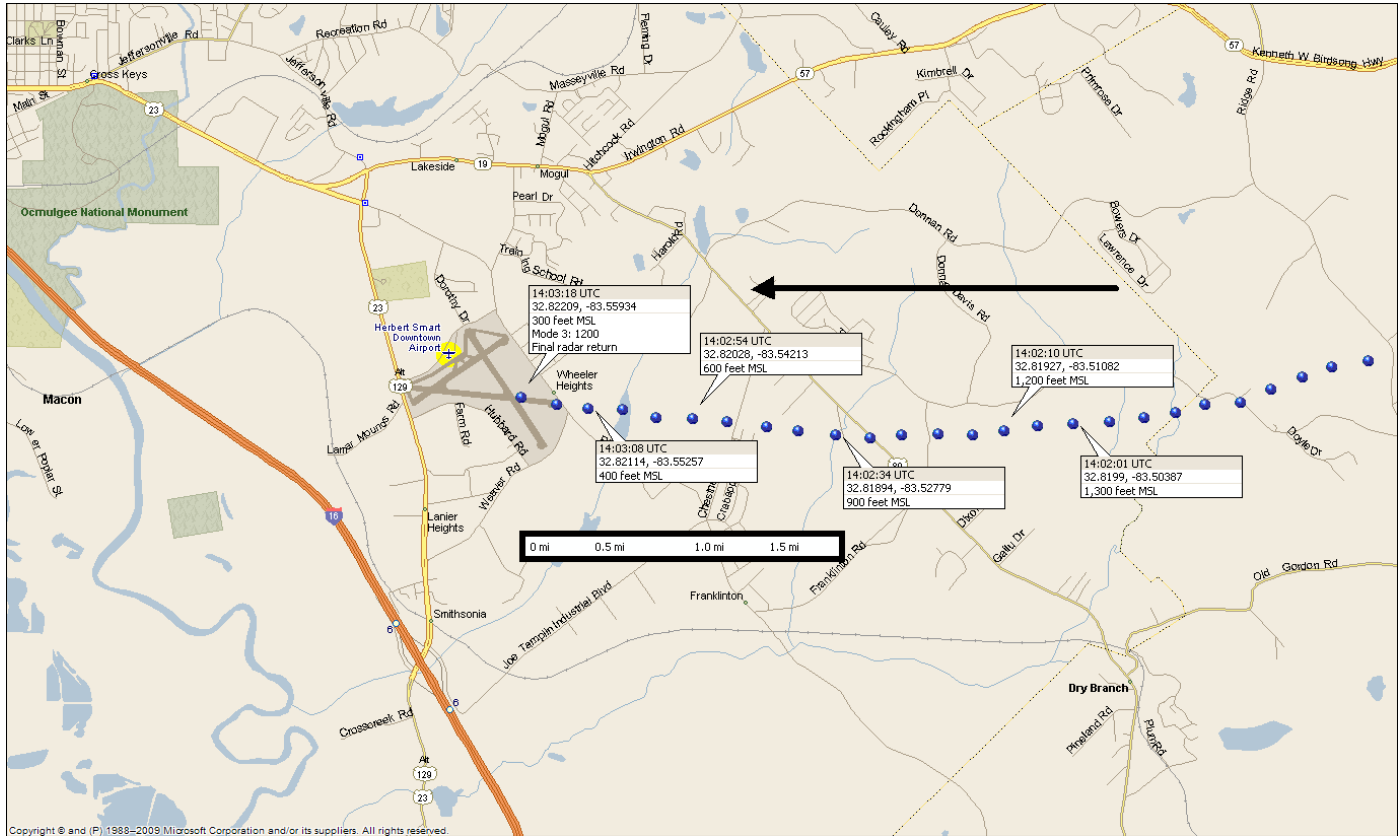
Analysis of radar data for the last five miles of flight indicate an estimated ground speed of 111 knots.



ERA12FA567
N428JD Beech 400
September 18, 2012 Macon, GA

Radar flight track of the final portion of flight for N428JD

Flight track indicated by blue dots. Route of flight indicated by a black arrow.



ERA12FA567
N428JD Beech 400
September 18, 2012 Macon, GA